

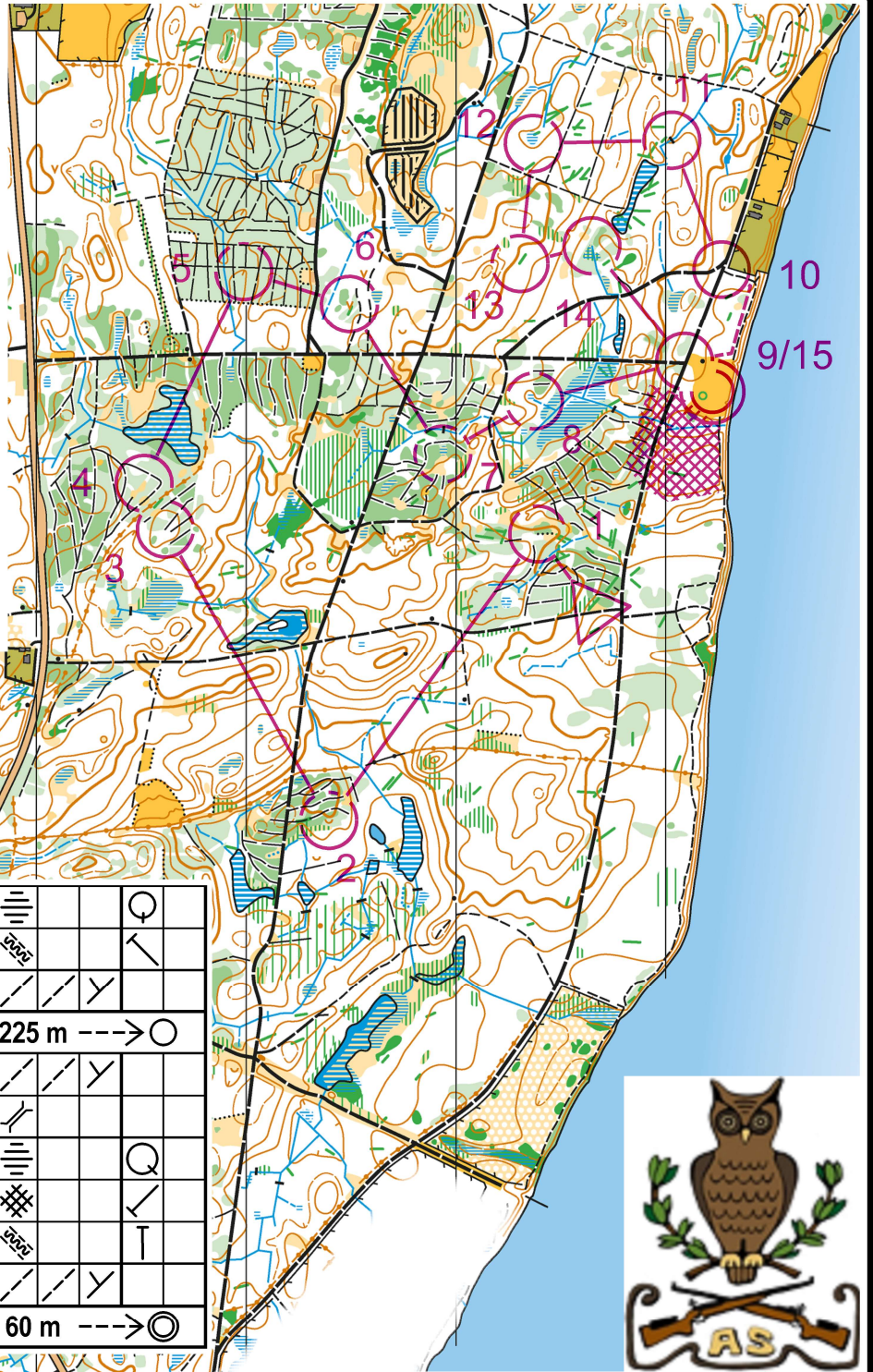
World Cup Biathlon  
Sprint distance  
November 3, 2019

# Gribskov, Søskoven

Contours 2.5m  
Scale 1:10.000, July 2018

Map  
Geodata worked by MapMagic  
Symbols: ISOM 2017  
Fieldwork and cartography  
Steen Frandsen  
Course setter  
Peter Werling, AS  
Course controller  
Jesper Gottlieb, HPRD

© WMOC 2018



Biathlon World Cup Sprint, 03-11-2019				
M21				
Bane 1		3,5 km		
▶		⊙		⊙
1	92	⊙		⊙
2	77	⊙		
3	73	↖	↗	↗
4	93	⊙		⊙
5	74	⊙		⊙
6	67	∇		

7	84	≡		⊙
8	81	≡		↖
9	100	↖	↗	
○ --- 225 m ---> ○				
10	101	↓	↖	↗
11	80	↖		
12	61	≡		⊙
13	72	≡		↖
14	69	≡		⊙
15	100	↖	↗	
○ --- 60 m ---> ○				



Start number: \_\_\_\_\_

Prone shooting

1	2	3	4	5
---	---	---	---	---

Standing shooting

1	2	3	4	5
---	---	---	---	---

**MAPMAGIC**.DK



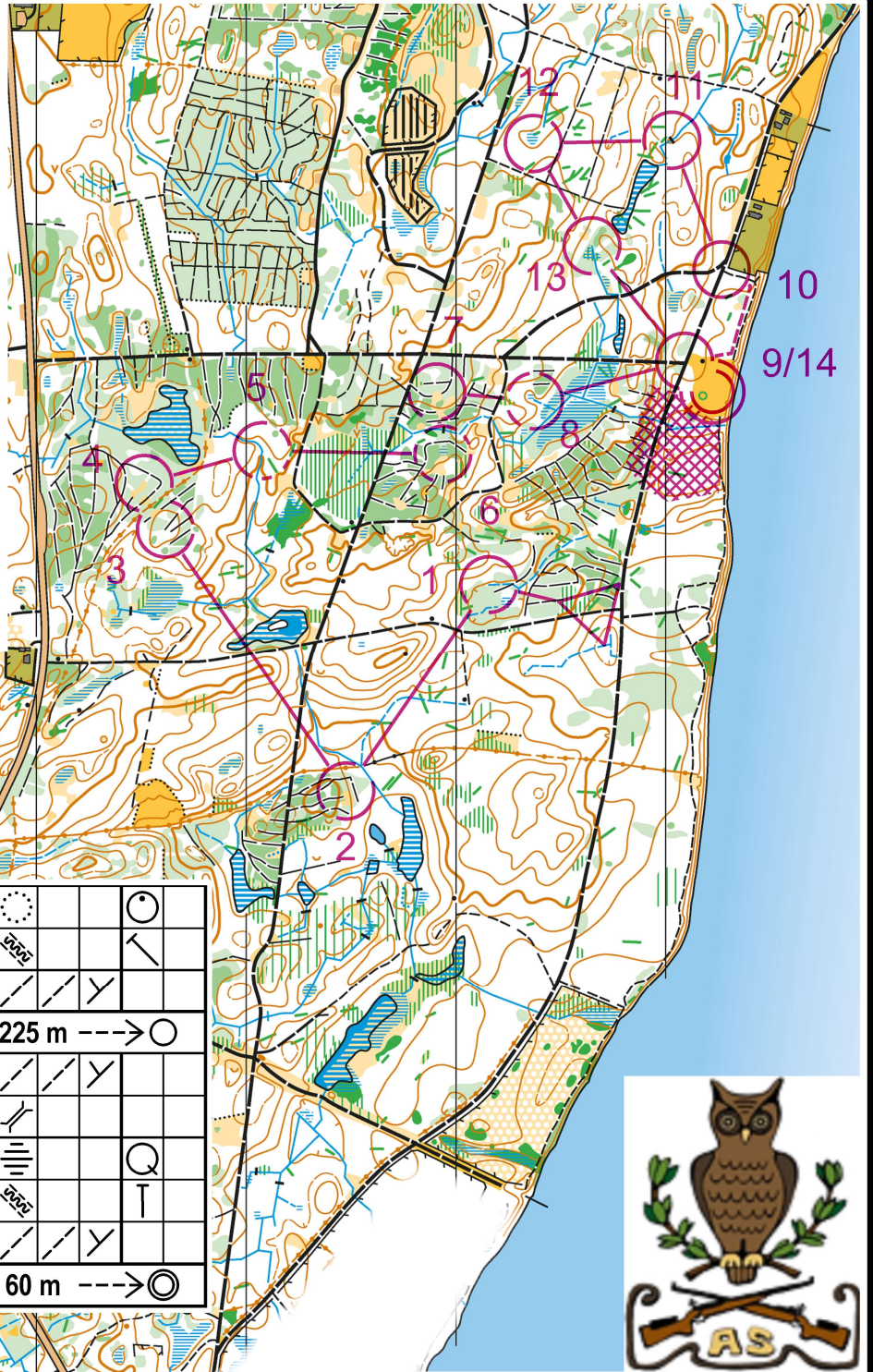
World Cup Biathlon  
Sprint distance  
November 3, 2019

# Gribskov, Søskoven

Contours 2.5m  
Scale 1:10.000, July 2018

Map  
Geodata worked by MapMagic  
Symbols: ISOM 2017  
Fieldwork and cartography  
Steen Frandsen  
Course setter  
Peter Werling, AS  
Course controller  
Jesper Gottlieb, HPRD

© WMOC 2018



Biathlon World Cup Sprint, 03-11-2019			
M40, M45, W21			
Bane 3	3,0 km		
1 90	⊙	⊙	⊙
2 65	⊙	⊙	⊙
3 73	↖	↗	↘
4 93	⊙	⊙	⊙
5 83	↘	⊙	⊙
6 84	≡	⊙	⊙

7 79	←	⊙	⊙
8 81	↖	↗	↘
9 100	↖	↗	↘
⊙ --- 225 m --- ⊙			
10 101	↓	↖	↘
11 80	↖	↗	↘
12 61	≡	⊙	Q
13 69	↖	↗	↘
14 100	↖	↗	↘
⊙ --- 60 m --- ⊙			



Start number: \_\_\_\_\_

Prone shooting

1	2	3	4	5
---	---	---	---	---

Standing shooting

1	2	3	4	5
---	---	---	---	---

**MAPMAGIC**.DK




World Cup Biathlon  
Sprint distance  
November 3, 2019

# Gribskov, Søskoven

Contours 2.5m  
Scale 1:10.000, July 2018

Map  
Geodata worked by MapMagic  
Symbols: ISOM 2017  
Fieldwork and cartography  
Steen Frandsen  
Course setter  
Peter Werling, AS  
Course controller  
Jesper Gottlieb, HPRD

© WMOC 2018



Biathlon World Cup Sprint, 03-11-2019				
M16, M50, W20, W35				
Bane 4		2,7 km		
1	92			
2	90			
3	73			
4	93			
5	83			
6	84			

7	81			
8	100			
○----- 225 m ----->○				
9	101			
10	80			
11	61			
12	72			
13	69			
14	100			
○----- 60 m ----->○				



Start number: \_\_\_\_\_

Prone shooting

1	2	3	4	5
---	---	---	---	---

Standing shooting

1	2	3	4	5
---	---	---	---	---

**MAPMAGIC**.DK



World Cup Biathlon  
Sprint distance  
November 3, 2019

# Gribskov, Søskoven


Contours 2.5m  
Scale 1:10.000, July 2018

Map  
Geodata worked by MapMagic  
Symbols: ISOM 2017  
Fieldwork and cartography  
Steen Frandsen

Course setter  
Peter Werling, AS

Course controller  
Jesper Gottlieb, HPRD

© WMOC 2018



<b>Biathlon World Cup Sprint, 03-11-2019</b>				
<b>M55, M60, W40, W45, W50</b>				
<b>Bane 5+6</b>	<b>2,6 km</b>			
▷	○			○
1 91	○			○
2 63	∩	—		
3 64	↑	∩	—	
4 73	↖	↘		✓
5 83	↘	AS		<

6 84		≡		○
7 81		AS		↖
8 100		↘	↘	Y
○ --- 225 m ---> ○				
9 101	↓	↘	↘	Y
10 75		∩	—	
11 61		≡		○
12 72		⊗		✓
13 70		≡		○
14 100		↘	↘	Y
○ --- 60 m ---> ○				



Start number: \_\_\_\_\_

Prone shooting

Standing shooting

1	2	3	4	5
---	---	---	---	---

1	2	3	4	5
---	---	---	---	---

**MAPMAGIC**.DK



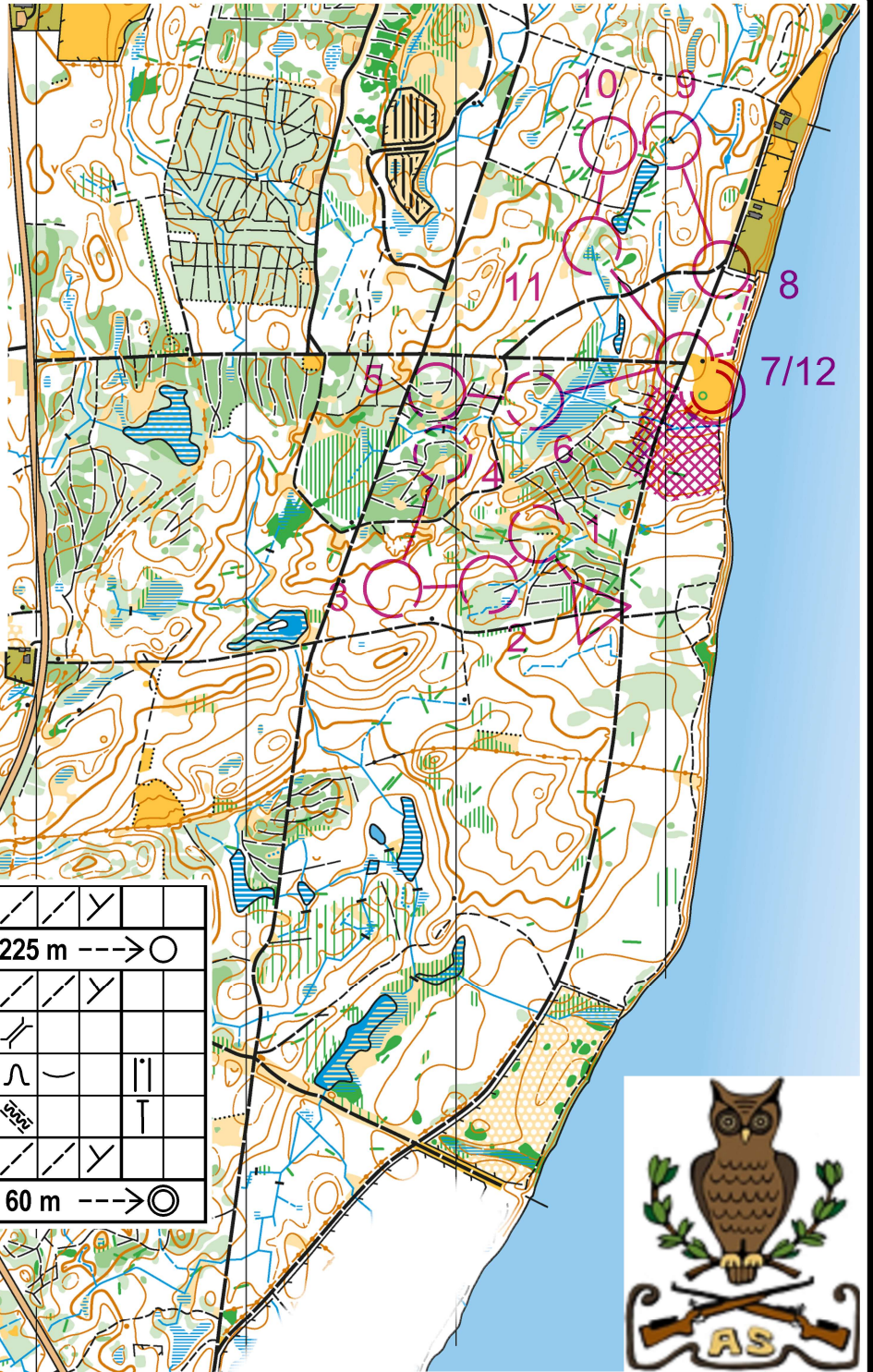
World Cup Biathlon  
Sprint distance  
November 3, 2019

# Gribskov, Søskoven

Contours 2.5m  
Scale 1:10.000, July 2018

Map  
Geodata worked by MapMagic  
Symbols: ISOM 2017  
Fieldwork and cartography  
Steen Frandsen  
Course setter  
Peter Werling, AS  
Course controller  
Jesper Gottlieb, HPRD

© WMOC 2018



Biathlon World Cup Sprint, 03-11-2019			
M65, M70, W55, W60			
Bane 7	2,0 km		
1 92			
2 90			
3 63			
4 84			
5 79			
6 81			

7 100					
○----- 225 m ----->○					
8 101					
9 80					
10 75					
11 69					
12 100					
○----- 60 m ----->○					



Start number: \_\_\_\_\_

Prone shooting

1	2	3	4	5
---	---	---	---	---

Standing shooting

1	2	3	4	5
---	---	---	---	---

**MAPMAGIC**.DK



World Cup Biathlon  
Sprint distance  
November 3, 2019

# Gribskov, Søskoven

Contours 2.5m  
Scale 1:10.000, July 2018

Map  
Geodata worked by MapMagic  
Symbols: ISOM 2017  
Fieldwork and cartography  
Steen Frandsen

Course setter  
Peter Werling, AS

Course controller  
Jesper Gottlieb, HPRD

© WMOC 2018



Biathlon World Cup Sprint, 03-11-2019			
M14			
Bane 8	2,3 km		
1 94			
2 97			
3 83			
4 67			
5 96			
6 100			

○ --- 225 m ---> ○			
7 101			
8 71			
9 80			
10 78			
11 70			
12 100			
○ --- 60 m ---> ○			



Start number: \_\_\_\_\_

Prone shooting

1	2	3	4	5
---	---	---	---	---

Standing shooting

1	2	3	4	5
---	---	---	---	---

**MAPMAGIC**.DK



World Cup Biathlon  
Sprint distance  
November 3, 2019

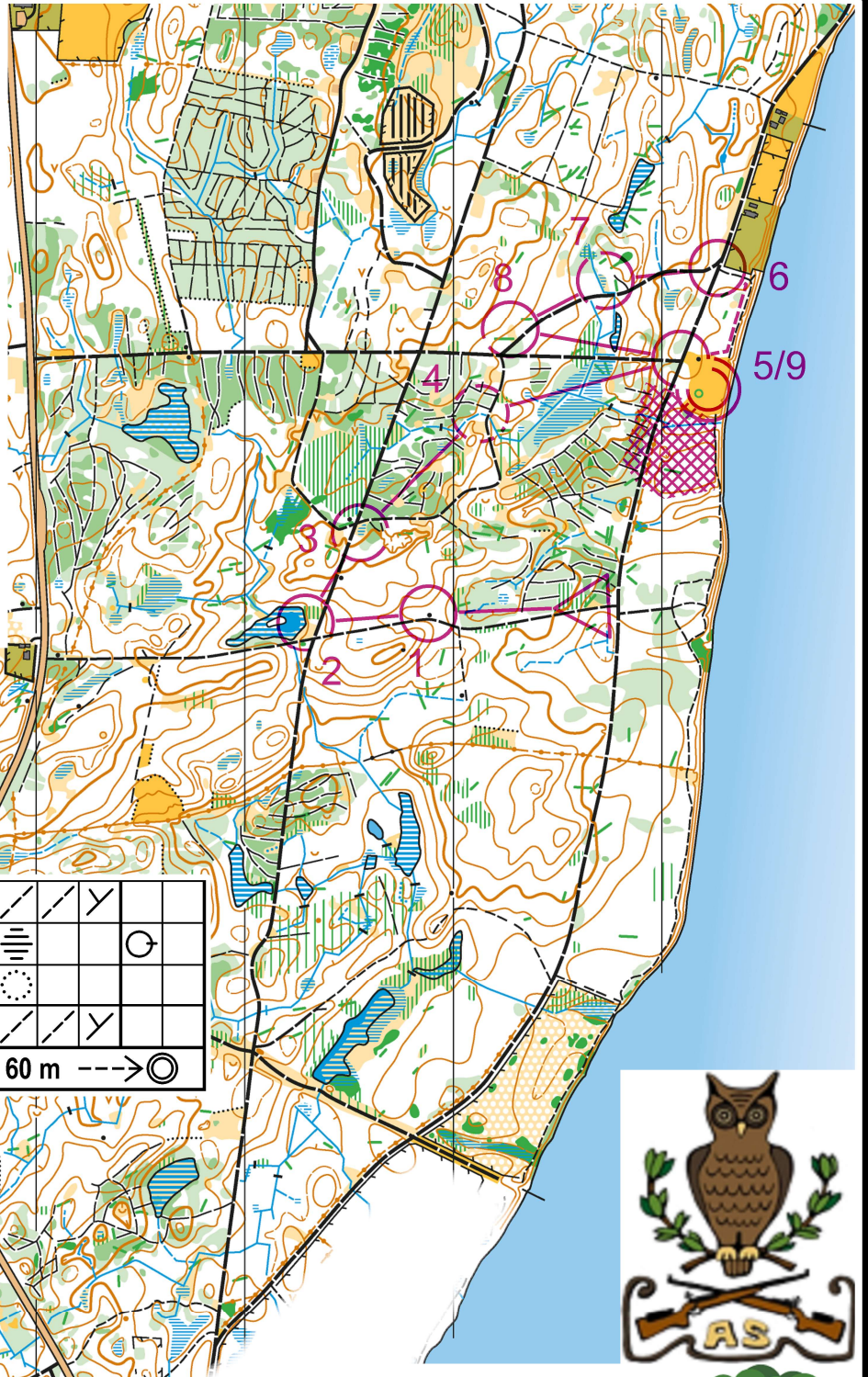
# Gribskov, Søskoven

Contours 2.5m  
Scale 1:10.000, July 2018

Map  
Geodata worked by MapMagic  
Symbols: ISOM 2017  
Fieldwork and cartography  
Steen Frandsen

Course setter  
Peter Werling, AS  
Course controller  
Jesper Gottlieb, HPRD

© WMOC 2018



Biathlon World Cup Sprint, 03-11-2019			
M12			
Bane 9	1,9 km		
▶	○	○	○
1 94	▲		
2 97	⊙		○
3 95	≡		○
4 96	↑↑	<	
5 100	↘	↘	

6	101	↓	↘	↘	
7	82		≡		○
8	76		○		
9	100	↘	↘	↘	

○ --- 60 m --- ○



Start number: \_\_\_\_\_

Prone shooting

Standing shooting

1	2	3	4	5
---	---	---	---	---

1	2	3	4	5
---	---	---	---	---

**MAPMAGIC**.DK

